

























# State (State)












## File: Blocks 1,2\_ Identification of Sample Household

### Overview

Type: Discrete    Valid cases: 63729  
Format: character    Invalid: 0  
Width: 2

#### CATEGORIES

Value	Category	Cases	
01	Jammu & Kashmir	1118	 1.8%
02	Himachal Pradesh	1196	 1.9%
03	Punjab	1584	 2.5%
04	Chandigarh	182	 0.3%
05	Uttaranchal	616	 1.0%
06	Haryana	1321	 2.1%
07	Delhi	1616	 2.5%
08	Rajasthan	2956	 4.6%
09	Uttar Pradesh	5196	 8.2%
10	Bihar	2422	 3.8%
11	Sikkim	256	 0.4%
12	Arunachal Pradesh	571	 0.9%
13	Nagaland	452	 0.7%
14	Manipur	823	 1.3%
15	Mizoram	604	 0.9%
16	Tripura	1060	 1.7%
17	Meghalaya	624	 1.0%
18	Assam	2089	 3.3%
19	West Bengal	5651	 8.9%
20	Jharkhand	1216	 1.9%
21	Orissa	2628	 4.1%
22	Chhattisgarh	1282	 2.0%
23	Madhya Pradesh	2678	 4.2%
24	Gujrat	2570	 4.0%

25	Daman & Diu	120	 0.2%
26	Dadra & Nagar Haveli	131	 0.2%
27	Maharashtra	5040	 7.9%
28	Andhra Pradesh	5635	 8.8%
29	Karnataka	3013	 4.7%
30	Goa	191	 0.3%
31	Lakshadweep	64	 0.1%
32	Kerala	3132	 4.9%
33	Tamil Nadu	5225	 8.2%
34	Pondichery	216	 0.3%
35	Andaman & Nicobar	251	 0.4%

Warning: these figures indicate the number of cases found in the data file. They cannot be interpreted as summary statistics of the population of interest.

## Imputation and Derivation

### DERIVATION

This variable has been derived from the variable "State - Region" to enable the users to easily access state wise data.