

# State (State)

## File: Blocks 1,3 and 10- Household Characteristics

### Overview

Type: Discrete    Valid cases: 117604  
Format: character    Invalid: 0  
Width: 2












### Questions and instructions

LITERAL QUESTION

State

#### CATEGORIES

Value	Category	Cases	
02	Andhra Pradesh	8138	<input type="checkbox"/> 6.9%
03	Assam	4479	<input type="checkbox"/> 3.8%
04	Bihar	10054	<input type="checkbox"/> 8.5%
05	Gujarat	4236	<input type="checkbox"/> 3.6%
06	Haryana	1607	<input type="checkbox"/> 1.4%
07	Himachal Pradesh	1969	<input type="checkbox"/> 1.7%
08	Jammu & Kashmir	3795	<input type="checkbox"/> 3.2%
09	Karnataka	5616	<input type="checkbox"/> 4.8%
10	Kerala	4406	<input type="checkbox"/> 3.7%
11	Madhya Pradesh	8210	<input type="checkbox"/> 7.0%
12	Maharashtra	10763	<input type="checkbox"/> 9.2%
13	Manipur	1785	<input type="checkbox"/> 1.5%
14	Meghalaya	1152	<input type="checkbox"/> 1.0%
15	Nagaland	315	<input type="checkbox"/> 0.3%
16	Orissa	3987	<input type="checkbox"/> 3.4%
17	Punjab	3809	<input type="checkbox"/> 3.2%
18	Rajasthan	5184	<input type="checkbox"/> 4.4%
19	Sikkim	398	<input type="checkbox"/> 0.3%
20	Tamil Nadu	8292	<input type="checkbox"/> 7.1%
21	Tripura	1122	<input type="checkbox"/> 1.0%

22	Uttar Pradesh	14902	 12.7%
23	West Bengal	8440	 7.2%
24	A & N Islands	1039	 0.9%
25	Arunachal Pradesh	49	 0.0%
26	Chandigarh	190	 0.2%
27	Dadra & Nagar Haveli	286	 0.2%
28	Delhi	1193	 1.0%
29	Goa, Daman & Diu	239	 0.2%
30	Lakshdweep	19	 0.0%
31	Mizoram	1683	 1.4%
32	Pondicherry	247	 0.2%

Warning: these figures indicate the number of cases found in the data file. They cannot be interpreted as summary statistics of the population of interest.

## Imputation and Derivation

### DERIVATION

This variable has been derived from the variable "State - Region" to enable the users to easily access state wise data.