

























State (State)









File: Blocks 1, 5_household characteristics

Overview

Type: Discrete Valid cases: 15814
Format: character Invalid: 0
Width: 2

CATEGORIES

Value	Category	Cases	
02	Andhra Pradesh	1042	 6.6%
03	Assam	479	 3.0%
04	Bihar	1234	 7.8%
05	Gujarat	959	 6.1%
06	Haryana	0	 0.0%
07	Himachal Pradesh	201	 1.3%
08	Jammu & Kashmir	0	 0.0%
09	Karnataka	178	 1.1%
10	Kerala	182	 1.2%
11	Madhya Pradesh	2524	 16.0%
12	Maharashtra	1610	 10.2%
13	Manipur	325	 2.1%
14	Meghalaya	581	 3.7%
15	Nagaland	784	 5.0%
16	Orissa	1207	 7.6%
17	Punjab	0	 0.0%
18	Rajasthan	980	 6.2%
19	Sikkim	337	 2.1%
20	Tamil Nadu	223	 1.4%
21	Tripura	431	 2.7%
22	Uttar Pradesh	151	 1.0%
23	West Bengal	937	 5.9%
24	A & N Islands	119	 0.8%
25	Arunachal Pradesh	423	 2.7%

26	Chandigarh	0	 0.0%
27	Dadra & Nagar Haveli	149	 0.9%
28	Delhi	0	 0.0%
29	Goa	0	 0.0%
30	Lakshdweep	120	 0.8%
31	Mizoram	624	 3.9%
32	Pondicherry	0	 0.0%
33	Daman & Diu	14	 0.1%

Warning: these figures indicate the number of cases found in the data file. They cannot be interpreted as summary statistics of the population of interest.

Imputation and Derivation

DERIVATION

This variable has been derived from the variable "State Region" to enable the users to easily access state wise data.